



Ministry of Health Uganda

Weekly Epidemiological Bulletin

Epidemiological Week 5

30th January – 5th February 2017

Highlights of the Week

- ☞ Measles outbreaks continue in Bugiri district
- ☞ Suspected Cholera outbreak reported in Nebbi district

Table 1: Summary table of the priority disease and events in Week 5, 2017

Indicator	Week 5 2016	Week 4 2017	Week 5 2017
% of Districts reporting (n=116)	100	100	100
% of Health facilities reporting	78.9	70.6	82.4
Priority diseases	Cases (deaths)	Cases (deaths)	Cases (deaths)
AFP	3(0)	1(0)	1(0)
Animal bites	203(0)	283(0)	340(1)
Cholera	24(1)	0 (0)	38(0)
Dysentery	968(0)	621(1)	1127(2)
Guinea Worm	0(0)	0(0)	0(0)
Malaria	191554 (43)	103835 (33)	176368 (47)
Measles	48(0)	28 (0)	37(0)
Bacterial Meningitis	3(0)	5(1)	14(3)
NNT	1(0)	1 (0)	0(0)
Plague	0(0)	0(0)	2(0)
Typhoid	1373 (1)	1165 (1)	1578(2)
MDR TB	15(0)	13(2)	20(1)
Human Influenza samples (lab confirmed/Samples tested)	-	3(0)	3(0)

Completeness of Reporting

During Week 5 of 2017, the proportion of health facilities that reported was 82.4% indicating a 4.4% increase in comparison to the same week in 2015. Only 19% (22/116) districts had 100% of their health facilities reporting and 60.3% (70/116) of the districts achieved the national target of 80%. Only one district, Kagadi had $\leq 40\%$ of their health facilities reporting this week. The district level performances in Week 5 have been presented in the figures below;

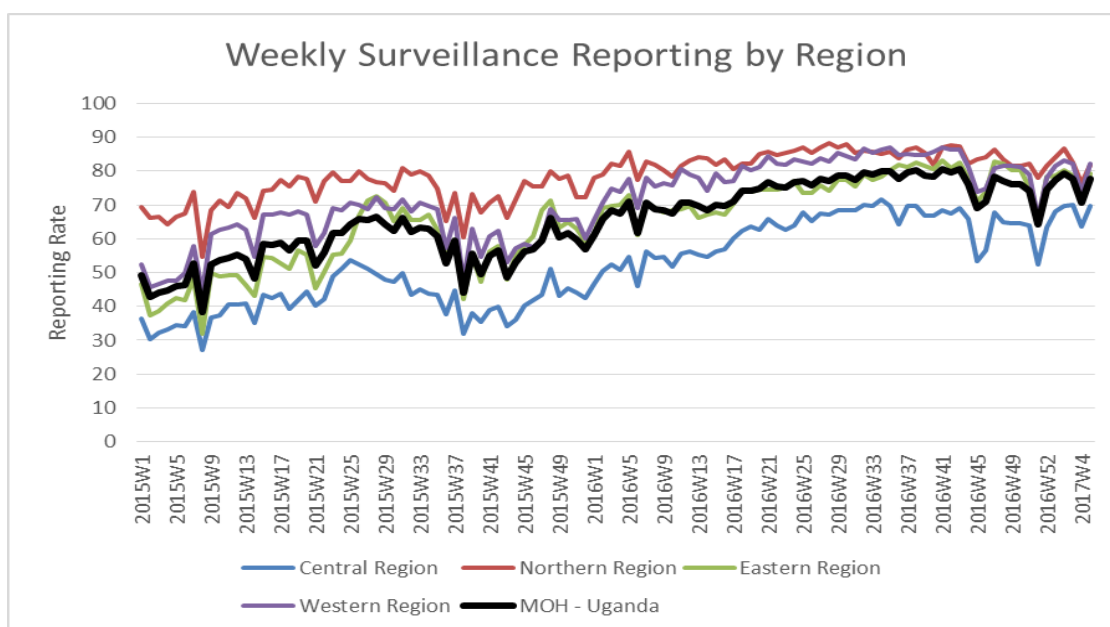


Figure 1: Figure showing weekly surveillance reporting rates by region in Week 5, 2017

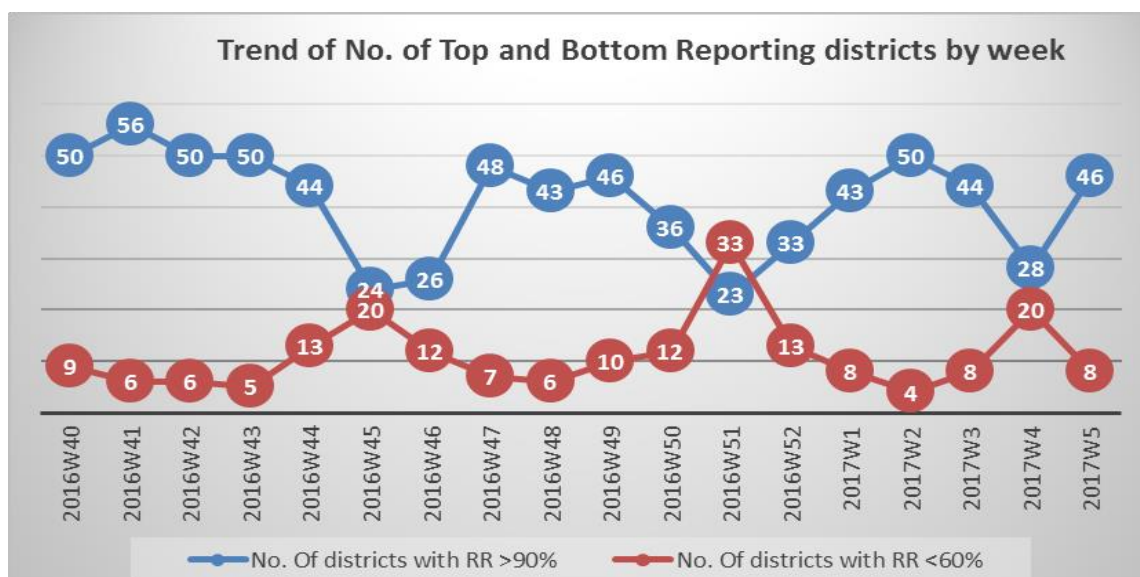


Figure 2: Figure showing trend of top and bottom reporting in Week 5, 2017

Disease outbreaks

Cholera: During week 5, a total of 38 suspected cases of Cholera were reported from 3 districts; Namayingo (5) and Nebbi (33). No Cholera related deaths were reported during this week.

On 10th February 2017, Nebbi district reported a suspected Cholera outbreak at the Panyimur landing site. This unfortunately prompted Uganda National Roads Authority (UNRA) to suspend the Buliisa-Nebbi Ferry Services until further notice. Sixty four (64) samples have been drawn from the suspects and sent to Arua RRH for analysis.

Malaria: Reported malaria cases have remained high in the outbreak districts in Northern Uganda. A total of 176,368 cases of Malaria with 47 deaths were reported in Week 5 of 2017 (CFR 0.03%). The malaria cases reported this week represent a 70 % increase in comparison to the previous week.

Measles: In Week 5 of 2017, a total of 37 suspected cases of Measles were reported from 23 districts with no measles related death. Only Wakiso district reported more than 5 measles suspected cases in this week.

Other priority diseases

Typhoid fever: We had 1578 cases of suspected typhoid fever reported from 94 districts with 67% (63/94) of these districts being above the threshold of 5 cases. Two typhoid related deaths were reported from Kagadi (1) and Kasese (1) districts this week. Kotido district had the highest attack rate this week as seen in the graph below;

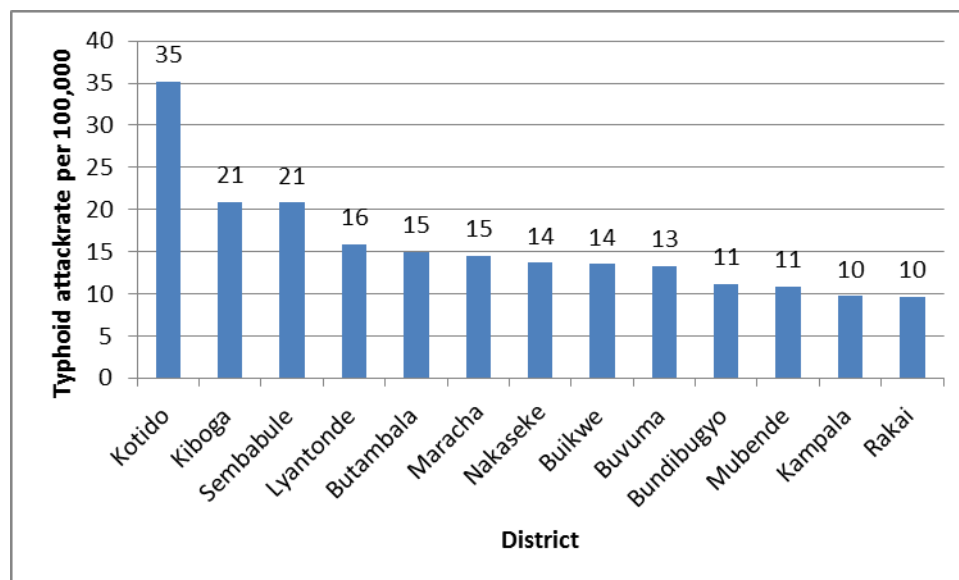


Figure 3: Graph showing Districts with Typhoid fever Attack Rate of $\geq 10/100,000$ in Week 5 of 2017

Influenza: A total of 31 samples were received and processed by the Walter Reed Influenza Surveillance Project. One (1) tested positive for Influenza type B.

Surveillance for Avian Influenza (H5N8) in all the affected districts; Wakiso, Masaka and Kalangala continues.

Bacterial Meningitis: Fourteen districts reported 14 suspected cases of bacterial meningitis in this week. Kasese and Yumbe districts reported the highest number of 3 suspected cases each.

AFP: Similar to last week, one (1) suspected case of AFP was reported from Nwoya district.

Neonatal Tetanus: No suspected case of Neonatal Tetanus (NNT) was reported during Week 5 of 2017.

Maternal and Perinatal deaths: Eight (8) Maternal deaths were reported from 6 districts while twenty (20) Perinatal deaths from 11 districts were reported in Week 5 of 2017 as shown in table 2 below;

Table 2: Summary table of Maternal and Perinatal deaths in Week 5, 2017

District	Facility	Maternal deaths	Perinatal deaths
Adjumani	Ciforo HC III	0	1
Arua	Kuluva Hospital	1	3
Buliisa	Buliisa HC IV	1	1
Bushenyi	Kiu General Hospital	0	1
Bushenyi	Comboni Hospital	0	2
Gulu	St. Mary's Hospital Lacor	2	3
Kabarole	Fort Portal Regional Referral Hospital	1	2
Kabarole	Virika Hospital	0	1
Kampala	Mengo Hospital	2	1
Kayunga	Kayunga Hospital	0	1
Kibaale	Kakumiro HC IV	0	1
Napak	Matany Hospital	0	1
Soroti	Soroti Regional Referral Hospital	1	2

Summary table for epidemiological reports received for Week 5 (25th January- 5th February 2017)

(Numbers in brackets indicate deaths)

District	% HU Reporting	AFP	AEIs	Animal Bites	Bacterial Meningitis	Cholera	Dysentery	Guinea Worm	Malaria	Measles	NNT	Plague	Presumptive MDR TB	Typhoid
Abim	70	0(0)	1(0)	0(0)	0(0)	0(0)	8(0)	0(0)	265(0)	0(0)	0(0)	0(0)	0(0)	1(0)
Adjumani	85.7	0(0)	0(0)	0(0)	0(0)	0(0)	27(0)	0(0)	2,563(0)	0(0)	0(0)	0(0)	0(0)	0(0)
Agago	75	0(0)	0(0)	0(0)	0(0)	0(0)	16(0)	0(0)	1,007(0)	0(0)	0(0)	0(0)	0(0)	2(0)
Alebtong	84.2	0(0)	0(0)	1(0)	0(0)	0(0)	1(0)	0(0)	674(0)	0(0)	0(0)	0(0)	0(0)	8(0)
Amolatar	100	0(0)	0(0)	1(0)	0(0)	0(0)	12(0)	0(0)	503(0)	0(0)	0(0)	0(0)	0(0)	1(0)
Amudat	100	0(0)	0(0)	0(0)	0(0)	0(0)	8(0)	0(0)	77(0)	0(0)	0(0)	0(0)	0(0)	6(0)
Amuria	79.5	0(0)	0(0)	5(0)	0(0)	0(0)	9(0)	0(0)	1,255(3)	1(0)	0(0)	0(0)	0(0)	17(0)
Amuru	65.6	0(0)	0(0)	2(0)	0(0)	0(0)	9(0)	0(0)	1,387(0)	0(0)	0(0)	0(0)	0(0)	3(0)
Apac	88.6	0(0)	0(0)	1(0)	0(0)	0(0)	1(0)	0(0)	1,061(0)	0(0)	0(0)	0(0)	0(0)	0(0)
Arua	58.7	0(0)	0(0)	2(0)	0(0)	0(0)	26(0)	0(0)	2,593(1)	0(0)	0(0)	0(0)	0(0)	74(0)
Budaka	73.3	0(0)	0(0)	0(0)	0(0)	0(0)	2(0)	0(0)	826(0)	0(0)	0(0)	0(0)	0(0)	0(0)
Bududa	86.7	0(0)	0(0)	3(0)	0(0)	0(0)	2(0)	0(0)	927(0)	0(0)	0(0)	0(0)	0(0)	0(0)
Bugiri	74	0(0)	0(0)	0(0)	0(0)	0(0)	10(0)	0(0)	1,683(0)	0(0)	0(0)	0(0)	0(0)	27(0)

Buhweju	100	0(0)	0(0)	1(0)	0(0)	0(0)	2(0)	0(0)	167(0)	0(0)	0(0)	0(0)	0(0)	5(0)
Buikwe	87.3	0(0)	0(0)	1(0)	0(0)	0(0)	4(0)	0(0)	1,903 (0)	1(0)	0(0)	0(0)	0(0)	59(0)
Bukedea	50	0(0)	0(0)	0(0)	0(0)	0(0)	3(0)	0(0)	683(0)	0(0)	0(0)	0(0)	0(0)	0(0)
Bukomansimbi	100	0(0)	0(0)	1(0)	0(0)	0(0)	1(0)	0(0)	475(0)	0(0)	0(0)	0(0)	0(0)	8(0)
Bukwo	100	0(0)	0(0)	6(0)	0(0)	0(0)	27(0)	0(0)	289(0)	0(0)	0(0)	0(0)	0(0)	8(0)
Bulambuli	94.7	0(0)	0(0)	0(0)	0(0)	0(0)	0	0(0)	669(0)	0(0)	0(0)	0(0)	0(0)	1(0)
Buliisa	91.7	0(0)	0(0)	0(0)	0(0)	0(0)	8(0)	0(0)	357(0)	0(0)	0(0)	0(0)	0(0)	6(0)
Bundibugyo	90	0(0)	0(0)	4(0)	0(0)	0(0)	16(0)	0(0)	1,457 (0)	0(0)	0(0)	0(0)	0(0)	25(0)
Bushenyi	94.7	0(0)	0(0)	2(0)	1(1)	0(0)	0	0(0)	978(0)	0(0)	0(0)	0(0)	0(0)	18(0)
Busia	100	0(0)	0(0)	0(0)	0(0)	0(0)	11(0)	0(0)	2,641 (0)	0(0)	0(0)	0(0)	0(0)	7(0)
Butaleja	66.7	0(0)	0(0)	2(0)	0(0)	0(0)	7(0)	0(0)	593(0)	0(0)	0(0)	0(0)	0(0)	6(0)
Butambala	82.6	0(0)	0(0)	5(0)	2(0)	0(0)	31(0)	0(0)	718(0)	0(0)	0(0)	0(0)	0(0)	15(0)
Buvuma	100	0(0)	0(0)	9(0)	0(0)	0(0)	5(0)	0(0)	317(0)	0(0)	0(0)	0(0)	0(0)	12(0)
Buyende	63.6	0(0)	0(0)	0(0)	0(0)	2(0)	4(0)	0(0)	896(0)	0(0)	0(0)	0(0)	0(0)	1(0)
Dokolo	100	0(0)	0(0)	0(0)	0(0)	0(0)	5(0)	0(0)	748(0)	0(0)	0(0)	0(0)	0(0)	7(0)
Gomba	100	0(0)	0(0)	0(0)	0(0)	0(0)	2(0)	0(0)	594(0)	0(0)	0(0)	0(0)	0(0)	0(0)
Gulu	75	0(0)	0(0)	5(0)	2(0)	0(0)	19(0)	0(0)	2,587 (0)	1(0)	0(0)	0(0)	0(0)	36(0)
Hoima	94.7	0(0)	0(0)	13 (0)	0(0)	0(0)	55(0)	0(0)	1,947 (4)	0(0)	0(0)	0(0)	0(1)	24(0)
Ibanda	97.8	0(0)	0(0)	7(0)	0(0)	0(0)	1(0)	0(0)	1,600 (1)	0(0)	0(0)	0(0)	0(0)	8(0)
Iganga	60.7	0(0)	0(0)	3(0)	0(0)	0(0)	3(0)	0(0)	3,312 (0)	0(0)	0(0)	0(0)	0(0)	1(0)
Isingiro	85.7	0(0)	0(0)	0(0)	0(0)	0(0)	1(0)	0(0)	2,241 (0)	0(0)	0(0)	0(0)	0(0)	22(0)
Jinja	76.9	0(0)	0(0)	8(0)	0(0)	0(0)	16(0)	0(0)	3,481 (1)	0(0)	0(0)	0(0)	0(0)	27(0)
Kaabong	66.7	0(0)	0(0)	5(0)	0(0)	0(0)	11(0)	0(0)	691(0)	0(0)	0(0)	0(0)	0(0)	5(0)
Kabale	92.8	0(0)	0(0)	3(0)	0(0)	0(0)	0(0)	0(0)	176(0)	0(0)	0(0)	0(0)	0(0)	5(0)
Kabarole	49.3	0(0)	0(0)	5(0)	1(0)	0(0)	4(0)	0(0)	1,439 (5)	0(0)	0(0)	0(0)	0(0)	8(0)
Kaberamaido	60	0(0)	0(0)	8(0)	0(0)	0(0)	3(0)	0(0)	906(0)	0(0)	0(0)	0(0)	0(0)	0(0)
Kagadi	35.5	0(0)	0(0)	0(0)	0(0)	0(0)	4(0)	0(0)	352(1)	1(0)	0(0)	0(0)	9(0)	14(1)
Kakumiro	72.4	0(0)	0(0)	1(0)	0(0)	0(0)	4(0)	0(0)	585(0)	0(0)	0(0)	0(0)	0(0)	13(0)
Kalangala	88.2	0(0)	0(0)	0(0)	0(0)	0(0)	10(0)	0(0)	303(0)	1(0)	0(0)	0(0)	0(0)	4(0)
Kaliro	71.4	0(0)	0(0)	1(0)	0(0)	0(0)	2(0)	0(0)	1,279 (0)	1(0)	0(0)	0(0)	0(0)	3(0)
Kalungu	75	0(0)	0(0)	1(0)	0(0)	0(0)	2(0)	0(0)	630(0)	1(0)	0(0)	0(0)	0(0)	16(0)
Kampala	45.1	0(0)	0(0)	7(0)	2(0)	0(0)	2(0)	0(0)	1,745 (4)	1(0)	0(0)	0(0)	0(0)	147 (0)
Kamuli	59.3	0(0)	0(0)	1(0)	0(0)	0(0)	0(0)	0(0)	3,287 (0)	1(0)	0(0)	0(0)	0(0)	11(0)
Kamwenge	70	0(0)	0(0)	1(0)	0(0)	0(0)	2(0)	0(0)	1,686 (0)	1(0)	0(0)	0(0)	0(0)	4(0)
Kanungu	85.4	0(0)	0(0)	1(0)	0(0)	0(0)	4(0)	0(0)	981(0)	0(0)	0(0)	0(0)	0(0)	21(0)

Kapchorwa	100	0(0)	0(0)	0(0)	0(0)	0(0)	14(0)	0(0)	414(0)	0(0)	0(0)	0(0)	0(0)	0(0)
Kasese	83	0(0)	0(0)	1(0)	3(2)	0(0)	3(0)	0(0)	2,314 (0)	0(0)	0(0)	0(0)	0(0)	7(1)
Katakwi	76.9	0(0)	0(0)	0(0)	0(0)	0(0)	0(0)	0(0)	0(0)	0(0)	0(0)	0(0)	0(0)	0(0)
Kayunga	78.6	0(0)	0(0)	2(0)	0(0)	0(0)	13(0)	0(0)	1,447 (1)	0(0)	0(0)	0(0)	0(0)	0(0)
Kibaale	93.8	0(0)	0(0)	0(0)	0(0)	0(0)	4(0)	0(0)	618(0)	0(0)	0(0)	0(0)	0(0)	25(0)
Kiboga	90.6	0(0)	0(0)	2(0)	0(0)	0(0)	5(0)	0(0)	517(0)	0(0)	0(0)	0(0)	0(0)	31(0)
Kibuku	100	0(0)	0(0)	2(0)	0(0)	0(0)	2(0)	0(0)	453(0)	0(0)	0(0)	0(0)	0(0)	3(0)
Kiruhura	84	0(0)	0(0)	9(0)	0(0)	0(0)	2(0)	0(0)	1,251 (0)	0(0)	0(0)	0(0)	0(0)	1(0)
Kiryandongo	73.1	0(0)	0(0)	2(0)	0(0)	0(0)	7(0)	0(0)	976(0)	0(0)	0(0)	0(0)	0(0)	7(0)
Kisoro	83.3	0(0)	0(0)	1(0)	0(0)	0(0)	0(0)	0(0)	118(0)	0(0)	0(0)	0(0)	0(0)	11(0)
Kitgum	62.5	0(0)	0(0)	1(0)	0(0)	0(0)	29(0)	0(0)	1,156 (0)	0(0)	0(0)	0(0)	0(0)	17(0)
Koboko	100	0(0)	0(0)	2(0)	0(0)	0(0)	8(0)	0(0)	1,575 (0)	0(0)	0(0)	0(0)	2(0)	0(0)
Kole	100	0(0)	0(0)	0(0)	0(0)	0(0)	1(0)	0(0)	812(0)	0(0)	0(0)	0(0)	0(0)	0(0)
Kotido	84.2	0(0)	0(0)	3(0)	0(0)	0(0)	23(0)	0(0)	777(0)	0(0)	0(0)	0(0)	1(0)	63(0)
Kumi	75.9	0(0)	0(0)	0(0)	0(0)	0(0)	0(0)	0(0)	508(0)	0(0)	0(0)	0(0)	0(0)	9(0)
Kween	95.8	0(0)	0(0)	3(0)	0(0)	0(0)	9(0)	0(0)	363(0)	0(0)	0(0)	0(0)	0(0)	6(0)
Kyankwanzi	72	0(0)	0(0)	0(0)	0(0)	0(0)	2(0)	0(0)	541(0)	2(0)	0(0)	0(0)	0(0)	18(0)
Kyegegwa	100	0(0)	0(0)	0(0)	0(0)	0(0)	0(0)	0(0)	903(1)	0(0)	0(0)	0(0)	0(0)	1(0)
Kyenjojo	68.1	0(0)	0(0)	4(0)	0(0)	0(0)	3(0)	0(0)	885(1)	0(0)	0(0)	0(0)	0(0)	4(0)
Lamwo	91.3	0(0)	0(0)	2(0)	0(0)	0(0)	0(0)	0(0)	710(1)	0(0)	0(0)	0(0)	0(0)	0(0)
Lira	100	0(0)	0(0)	2(0)	1(0)	0(0)	9(0)	0(0)	1,306 (0)	0(0)	0(0)	0(0)	0(0)	5(0)
Luuka	90.3	0(0)	0(0)	0(0)	0(0)	0(0)	2(0)	0(0)	2,366 (0)	1(0)	0(0)	0(0)	0(0)	5(0)
Luwero	73	0(0)	0(0)	4(0)	0(0)	0(0)	7(0)	0(0)	953(0)	0(0)	0(0)	0(0)	0(0)	6(0)
Lwengo	93.5	0(0)	0(0)	0(0)	0(0)	0(0)	3(0)	0(0)	1,768 (1)	0(0)	0(0)	0(0)	0(0)	26(0)
Lyantonde	46.7	0(0)	0(0)	0(0)	0(0)	0(0)	0(0)	0(0)	441(0)	0(0)	0(0)	0(0)	0(0)	15(0)
Manafwa	66.7	0(0)	0(0)	0(0)	0(0)	0(0)	5(0)	0(0)	1,167 (0)	2(0)	0(0)	0(0)	0(0)	25(0)
Maracha	93.3	0(0)	0(0)	0(0)	0(0)	0(0)	8(0)	0(0)	1,147 (0)	0(0)	0(0)	0(0)	0(0)	27(0)
Masaka	66.7	0(0)	0(0)	1(0)	0(0)	0(0)	3(0)	0(0)	1,212 (0)	0(0)	0(0)	0(0)	0(0)	2(0)
Masindi	58.1	0(0)	0(0)	10 (0)	0(0)	0(0)	3(0)	0(0)	849(0)	0(0)	0(0)	0(0)	0(0)	14(0)
Mayuge	95.7	0(0)	0(0)	0	0(0)	0(0)	15(0)	0(0)	3,593 (0)	2(0)	0(0)	0(0)	2(0)	17(0)
Mbale	96.6	0(0)	0(0)	11 (0)	1(0)	0(0)	9(0)	0(0)	2,242 (4)	0(0)	0(0)	0(0)	1(0)	25(0)
Mbarara	85.3	0(0)	0(0)	5(0)	0(0)	0(0)	3(0)	0(0)	824(0)	0(0)	0(0)	0(0)	0(0)	12(0)
Mitooma	100	0(0)	0(0)	1(0)	0(0)	0(0)	2(0)	0(0)	1,007 (0)	0(0)	0(0)	0(0)	1(0)	0(0)
Mityana	78	0(0)	0(0)	3(0)	0(0)	0(0)	2(0)	0(0)	1,683 (1)	0(0)	0(0)	0(0)	0(0)	6(0)

Moroto	81.3	0(0)	0(0)	15 (0)	0(0)	0(0)	6(0)	0(0)	233(0)	0(0)	0(0)	0(0)	0(0)	3(0)
Moyo	100	0(0)	0(0)	0(0)	0(0)	0(0)	132 (0)	0(0)	3,473 (1)	0(0)	0(0)	0(0)	0(0)	10(0)
Mpigi	95	0(0)	0(0)	0(0)	0(0)	0(0)	1(0)	0(0)	950(1)	0(0)	0(0)	0(0)	0(0)	19(0)
Mubende	83.1	0(0)	0(0)	5(0)	0(0)	0(0)	18(0)	0(0)	2,731 (2)	4(0)	0(0)	0(0)	0(0)	75(0)
Mukono	100	0(0)	0(0)	9(0)	1(0)	0(0)	12(0)	0(0)	2,472 (0)	1(0)	0(0)	0(0)	0(0)	35(0)
Nakapiripirit	88.2	0(0)	0(0)	9(0)	0(0)	0(0)	16(0)	0(0)	841(3)	0(0)	0(0)	0(0)	0(0)	1(0)
Nakaseke	83.3	0(0)	0(0)	0(0)	0(0)	0(0)	8(0)	0(0)	487(0)	1(0)	0(0)	0(0)	0(0)	27(0)
Nakasongola	71.4	0(0)	0(0)	0(0)	0(0)	0(0)	25(0)	0(0)	576(0)	1(0)	0(0)	0(0)	0(0)	13(0)
Namayingo	81.3	0(0)	0(0)	1(0)	0(0)	5(0)	21(0)	0(0)	2,024 (0)	2(0)	0(0)	0(0)	0(0)	14(0)
Namutumba	84.8	0(0)	0(0)	0(0)	0(0)	0(0)	3(0)	0(0)	1,645 (0)	2(0)	0(0)	0(0)	0(0)	0(0)
Napak	64.3	0(0)	0(0)	0(0)	0(0)	0(0)	3(0)	0(0)	424(0)	0(0)	0(0)	0(0)	0(0)	0(0)
Nebbi	95.3	0(0)	0(0)	4(0)	0(0)	33 (0)	109 (0)	0(0)	2,381 (0)	0(0)	0(0)	0(0)	0(0)	13(0)
Ngora	91.7	0(0)	0(0)	1(0)	0(0)	0(0)	2(0)	0(0)	1,095 (0)	0(0)	0(0)	0(0)	0(0)	4(0)
Ntoroko	100	0(0)	0(0)	0(0)	0(0)	0(0)	1(0)	0(0)	86(0)	0(0)	0(0)	0(0)	0(0)	0(0)
Ntungamo	73.5	0(0)	0(0)	5(0)	0(0)	0(0)	0(0)	0(0)	2,705 (0)	0(0)	0(0)	0(0)	0(0)	1(0)
Nwoya	100	1(0)	0(0)	1(0)	0(0)	0(0)	5(0)	0(0)	1,058 (0)	0(0)	0(0)	0(0)	0(0)	0(0)
Omoro	67.9	0(0)	0(0)	0(0)	0(0)	0(0)	6(0)	0(0)	1,277 (0)	0(0)	0(0)	0(0)	0(0)	5(0)
Otuke	64.7	0(0)	0(0)	0(0)	0(0)	0(0)	8(0)	0(0)	300(0)	0(0)	0(0)	0(0)	0(0)	2(0)
Oyam	92.5	0(0)	0(0)	15 (0)	0(0)	0(0)	11(0)	0(0)	2,179 (2)	1(0)	0(0)	0(0)	0(0)	27(0)
Pader	69.2	0(0)	0(0)	1(0)	0(0)	0(0)	12(0)	0(0)	1,763 (0)	0(0)	0(0)	0(0)	0(0)	1(0)
Pallisa	60.6	0(0)	0(0)	2(0)	0(0)	0(0)	8(0)	0(0)	1,198 (3)	0(0)	0(0)	0(0)	0(0)	5(0)
Rakai	63.9	0(0)	0(0)	3(0)	0(0)	0(0)	4(0)	0(0)	4,322 (1)	0(0)	0(0)	0(0)	0(0)	50(0)
Rubanda	100	0(0)	0(0)	0(0)	0(0)	0(0)	0(0)	0(0)	80(0)	0(0)	0(0)	0(0)	0(0)	0(0)
Rubirizi	94.7	0(0)	0(0)	0(0)	0(0)	0(0)	2(0)	0(0)	264(1)	0(0)	0(0)	0(0)	0(0)	0(0)
Rukungiri	84.3	0(0)	0(0)	3(0)	0(0)	0(0)	1(0)	0(0)	1,515 (0)	0(0)	0(0)	0(0)	0(0)	2(0)
Sembabule	95.8	0(0)	0(0)	1(0)	0(0)	0(0)	7(0)	0(0)	1,587 (0)	0(0)	0(0)	0(0)	0(0)	59(0)
Serere	95.2	0(0)	0(0)	1(0)	0(0)	0(0)	20(0)	0(0)	1,333 (0)	0(0)	0(0)	0(0)	0(0)	4(0)
Sheema	91.4	0(0)	1(0)	0(0)	0(0)	0(0)	0(0)	0(0)	864(0)	0(0)	0(0)	0(0)	0(0)	0(0)
Sironko	80	0(0)	0(0)	0(0)	0(0)	0(0)	5(0)	0(0)	1,546 (0)	0(0)	0(0)	0(0)	0(0)	0(0)
Soroti	77.1	0(0)	1(0)	3(0)	0(0)	0(0)	17(0)	0(0)	2,011 (2)	1(0)	0(0)	0(0)	0(0)	17(0)
Tororo	81.9	0(0)	0(0)	10	0(0)	0(0)	15(0)	0(0)	1,264	0(0)	0(0)	0(0)	0(0)	11(0)

				(0)					(0)					
Wakiso	64.5	0(0)	0(0)	62 (0)	0(0)	0(0)	18(0)	0(0)	33,434 (0)	7(0)	0(0)	0(0)	4(0)	87(0)
Yumbe	96.7	0(0)	0(0)	2(0)	3(0)	0(0)	23(0)	0(0)	2,646 (1)	0(0)	0(0)	0(0)	0(0)	15(0)
Zombo	100	0(0)	0(0)	0(0)	0(0)	0(0)	12(0)	0(0)	1,174 (0)	0(0)	0(0)	0(0)	0(0)	4(0)
National	82.4	1(0)	3(0)	340 (1)	14 (3)	40 (0)	1127 (2)	0(0)	176368 (47)	37 (0)	0(0)	2(0)	20 (1)	1578 (2)

Key: Yellow: 100% reporting, Green: 80-99% reporting, Red: Below 80% reporting
HU= Health Units, **AFP**=Acute Flaccid Paralysis, **AEIs**= Adverse Events following Immunization,
NNT=Neonatal Tetanus, **MDR TB**= Multi-Drug Resistant Tuberculosis, **NR** =Not Reported

Compiled by the Epidemiological Surveillance Division, Ministry of Health

Editorial: Mr. J. Kissa, J.Nguna, Dr.I.Nabukenya, Dr. C.Kihembo, S. Ssendagire, Dr. B. Masiira, Z. Kabami, L. Nakiire, Dr. M. Musenero, Mr. M. Mugagga, Dr. J. Wamala, Dr. R. Musoke, Mr. N. Natseri, Dr. E. Katushabe, Dr. M. Nanyunja

Founders: Dr. J. Kamugisha (RIP), Dr. J. Wanyana, Dr. M. Lamunu, Dr. C. Mugeru, Dr. N Ndayimirigye, Mr. L. Luswa (RIP), Dr. N. Bakyaita, Mr. M. Mugagga

For comments please contact: The Epidemiological Surveillance Division - MoH; P.O BOX 7272 Kampala, Tel: 0414-340874/0414-345108;
Email: esd@health.go.ug or esduganda@yahoo.co.uk